

PARK ASSESSMENTS 2005



Loop trail at Urban Park

PARKS ASSESSMENTS

Cover sheet	75
Annex: 901 Trinity Drive	76,77
Ashley Pond	78,79
Barranca Mesa Park	80,81
Camp May	82,83
Canyon Rd/Central Ave Pathway	84,85
Canyon Spruce Park	86,87
Community Soccer Fields	88,89
Dinosaur Playlot	90,91
East Gate/Sunrise Park	92,93
East Park	94,95
FEMAville site	96,97
Fantasy/Fireman Playground	98,99
Fuller Lodge	100,101
Guaje Pines Cemetery	102,103
Grand Canyon Park	104,105
Jeffery Playlot	106,107
Los Pueblos Park	108,109
Loma Linda Park	110,111
Meadow Land Park	112,113
Myrtle Street Green	114,115
Mesa Public Library	116,117
NM 502 Traffic Islands	118,119
North Mesa Sports Complex	120,121
North Mesa BMX	112,123
North Mesa Soccer Field	124,125
North Mesa Picnic Grounds	126,127
Orange Street Playground	128,129
Overlook Park	130,131
Pine Street Playground	132,133
Pinion Park	134,135
Ridgeway Playground	136,137
Rover Park	138,139
Stales, Dressage & Rodeo Grounds	140,141
37 th Street Playground	142,143
Urban Park	144,145
Walnut Street Playground	146,147
Western Area Park	148,149
White Rock Community Complex	150,151

901 TRINITY ANNEX


- Treat parking lot and plants routinely for weeds
- Landscape traffic islands
- Plant trees along Trinity
- Remove dead trees
- Prune and remove dead from shade trees
- Place weed-eater guards at the bases of all trees
- Build a new path to the west side
- Install under-story plants in aspen grove



Remove dead trees



add protective wrapping



Build a new pathway



76 Renovate planting



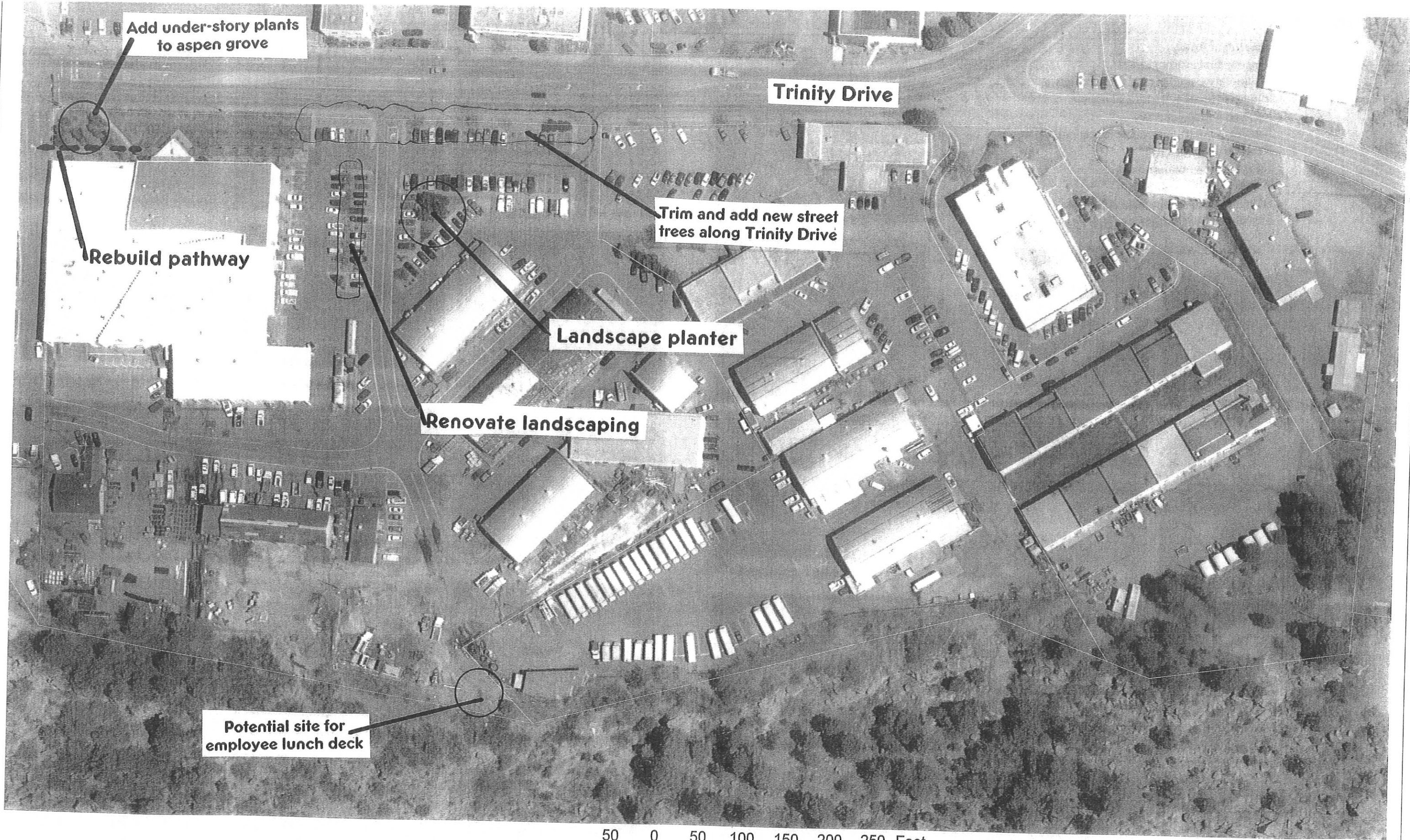
Prune and fertilize trees



Add trees along Trinity



Install new plants



Add under-story plants to aspen grove

Trinity Drive

Rebuild pathway

Trim and add new street trees along Trinity Drive

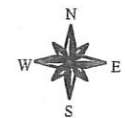
Landscape planter

Renovate landscaping

Potential site for employee lunch deck

50 0 50 100 150 200 250 Feet

Scale: 1" = 100'



Ashley Pond


- Review landscaping options
- Install new benches and picnic tables
- Plan and develop memorial sites
- Replace memorial trees
- Provide continuing maintenance to art features
- Remove dead trees
- Trim and thin mature trees
- Rotate fountain lighting
- Develop turf maintenance program
- Provide new trashcans



maintain art features



replace old benches



develop turf maintenance program



remove dead trees




review landscape options



control weeds in median



install flowering perennials



replace pond walkway



keep turf in top condition



provide and install uniform bench style



replace old trashcans



maintain art features



maintain art features



area for memorial trees



new bench in garden



replace memorial trees



maintain memorials



change fountain lights



keep turf in top condition



mulch and prune shrubs



make uniform memorial markers




provide memorial setting



promote turf growth



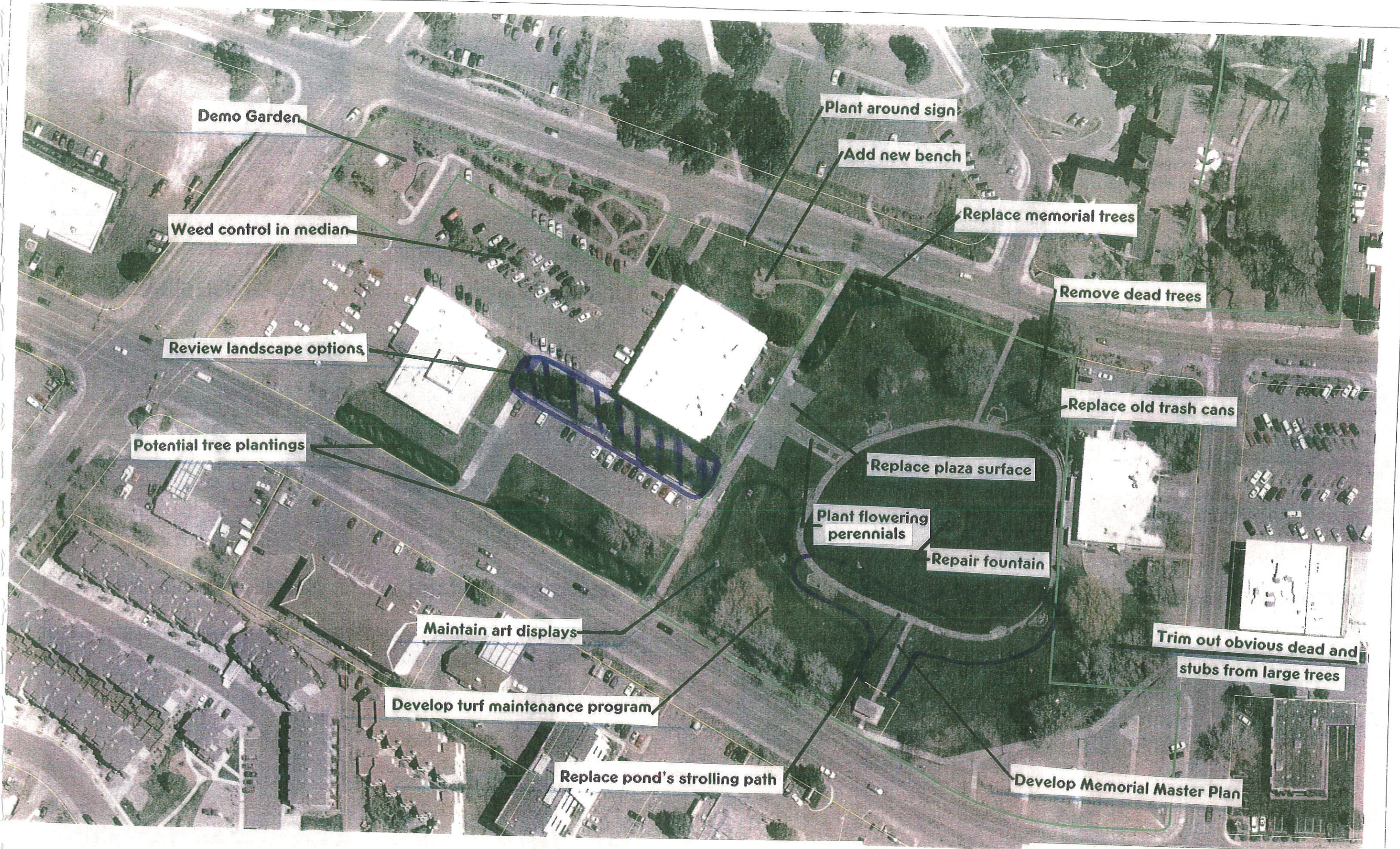
repair fountain



add weedeater collars



provide new picnic tables



Demo Garden

Weed control in median

Review landscape options

Potential tree plantings

Maintain art displays

Develop turf maintenance program

Replace pond's strolling path

Plant around sign

Add new bench

Replace memorial trees

Remove dead trees

Replace old trash cans

Trim out obvious dead and stubs from large trees

Replace plaza surface

Plant flowering perennials

Repair fountain

Develop Memorial Master Plan

Scale: 1" = 100'-0"



ASHLEY POND

Barranca Mesa Park

- Remove tree wells and stakes
- Add tree guards
- Install handicap ramps and side walks around the playground
- Replace restroom door and paint
- Paint restrooms and storage buildings
- Partition storage building, separate uses
- Repair broken windows
- Replace damaged wood and paint shelter
- Install new trash cans
- Remove dead trees throughout the park
- Repair drinking fountain
- Cover electric meter box
- Strip and repave walkway
- Plant trees in selected locations



work in progress



Tree planting site




Replace asphalt drive



Remove old playground



Install new playground



Replace restroom door(s)




Repair and paint shelter



80 Plants on the slope?




Plant trees along drive



Replace columns



Tennis court screening



Storage Building/restrooms

Partition inside rooms
Repair broken windows
Install new door(s)
Paint wood trim

Repair and paint shelter

Trees around playground

Repave driveway

Install new playground

Plant tree allee

New plantings

Replace old benches

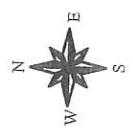
Paint shuffle board court

Plant screen for tennis court

New plantings

New plantings


ADD NEW PARKS RULES AND REGULATION SIGNS



Scale: 1" = 100'




Add new kiosks



Install new entry gates



Repair shelter



Clean out fireplace



Replace picnic tables



Haul away abandon trailers



Raze and redo stonework



Build new park sign




Provide better signage for campsites




Clear and identify campsites




Remove and replace fire pits



Renovate stonework throughout site



Remove unsafe toilets and replace with new "dry system" campsite toilets



Raze and replace amphitheatre seating,walls and stage platform



CAMP MAY

- Restore Amphitheatre
- Repair shelter
- Improve campsites:
 - New grills, pads, tables
 - Better signage
- Gate the entrance to the park
- Install new information kiosks
- Provide potable water
- Remove dead and damaged trees
- Remove stored timber
- Add educational signage
- Regrade park road system
- Install more trash cans
- Mark trails to preserve natural vegetation

Camp May

Mark property corners

Add new toilets throughout park

Provide better signage for campsites

Remove and replace fire pits

Raze and replace amphitheatre seating, walls and stage platform

Campsites

Add new kiosks

Establish trails to preserve natural vegetation


Install new entry gates

Regrade roads in park

Build new park sign

Add new kiosks

Repair shelter



Scale: 1" = 200'

CANYON/CENTRAL PATHWAY

- Routinely sweep off pathway
- Assign reforestation site
- Plant wildflowers
- Use plantings for erosion control on pathway slopes
- Install proper signage
- Repair bench seat
- Stripe cross walk on Canyon Road by aquatic center



Add erosion control




Wildflower planting site



Reforestation opportunity



84 Repair bench seat



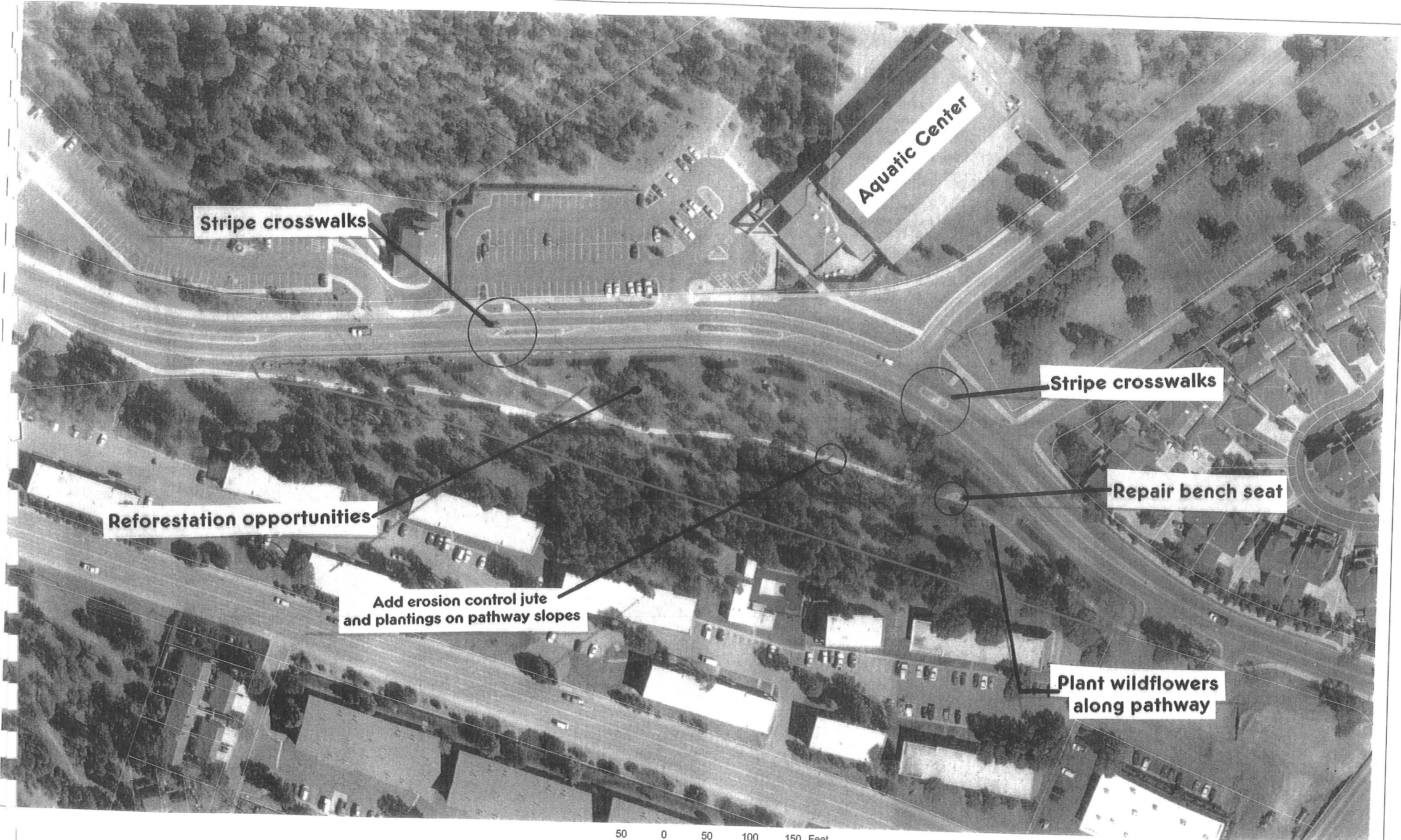
Potential reforestation



Need erosion control



Routinely sweep pathway



Stripe crosswalks

Aquatic Center


Stripe crosswalks

Reforestation opportunities

Repair bench seat

Add erosion control jute and plantings on pathway slopes

Plant wildflowers along pathway




Scale: 1" = 100'



Canyon / Central Pathway

CANYON SPRUCE PARK

- Provide new rules and regulations sign
- Install new park sign on Canyon Road
- Add new benches with park name on backrests
- Plant landscape screening along court fencing
- Patch and repaint ball return wall
- Replace water fountain
- Re-stripe parking lot
- Schedule regular court sweeping
- Plan court resurfacing in 2011



Post new rules and regs



New benches




Add landscape screening



86 Provide park sign at road




Clean courts regularly



Replace water fountain



Patch/repaint ball wall



New park sign

Canyon Road

Patch and repair ball wall


Re-stripe parking lot

Install new waterfountain

Plant landscape screening along fence

New benches

Post updated rules and regulations sign



Scale: 1" = 100'




**COMMUNITY SOCCER FIELD
PEACH-NECTAR PARK**

- Repair and restore turf field**
- Provide dog waste station**
- Remove dead limbs from trees**
- Replace dead trees**
- Plant street trees**
- Redesign parking area on west-end**
- Install a new irrigation timer**
- Supply new trashcans**
- Install benches**
- Resurface asphalt in parking lots**
- Irrigate area between Rose and Canyon**
- Repair drinking fountain**



Community Park field



Repair water fountain



**Remove dead wood
from trees in the park**



**Repave and restripe
88 parking lot**



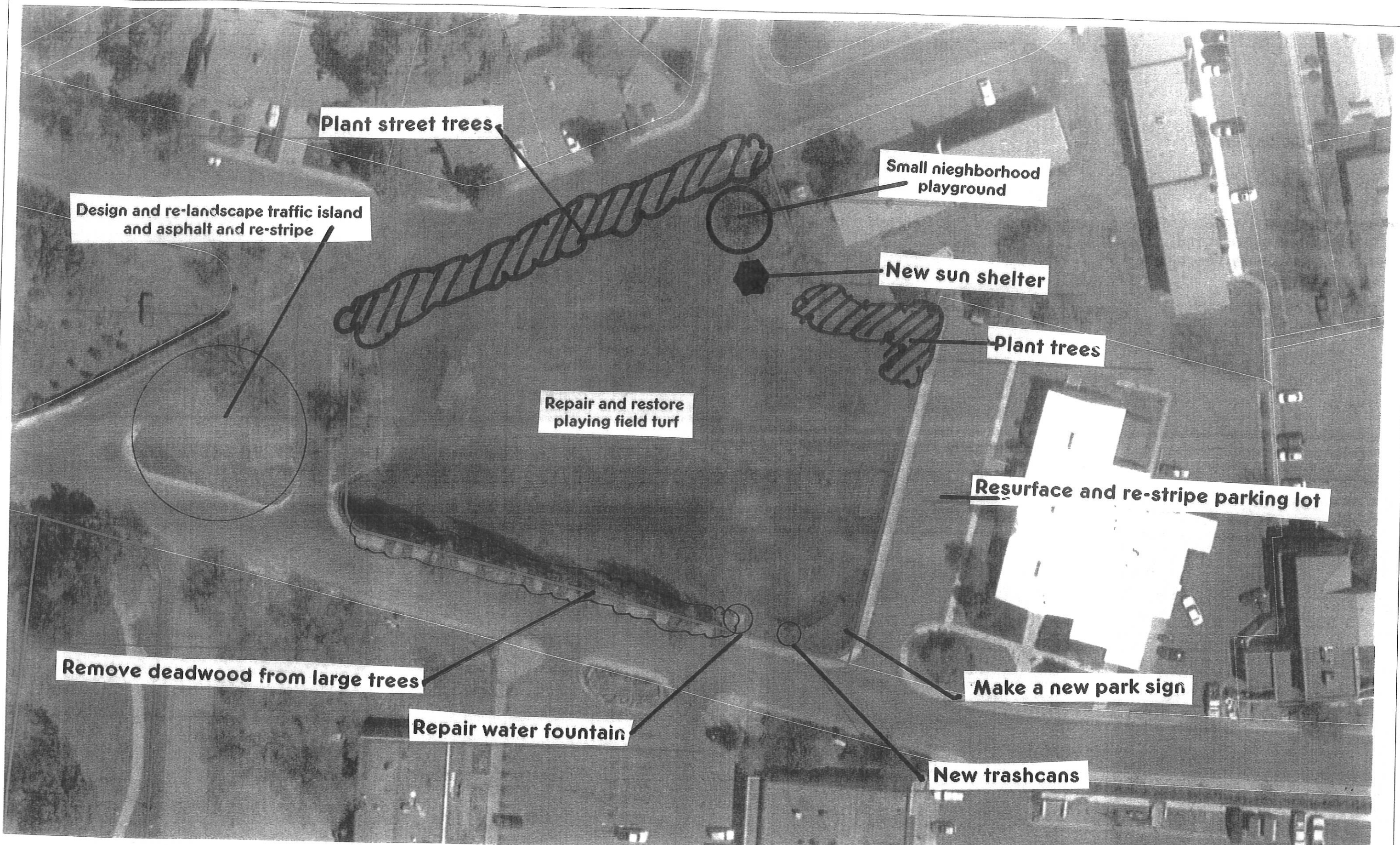
Supply new trashcans



**Landscape traffic
island**



Plant street trees



Plant street trees

Design and re-landscape traffic island and asphalt and re-stripe

Small neighborhood playground

New sun shelter

Plant trees

Repair and restore playing field turf


Resurface and re-stripe parking lot

Remove deadwood from large trees

Make a new park sign

Repair water fountain

New trashcans



Scale: 1" = 50'



Post new Parks rules and regs sign

**Community Soccer Fields
Peach / Nectar Park**

DINOSAUR PLAYLOT

- Post new regulations and rules sign
- Plant trees
- Remove and replace concrete walks
- Replace picnic tables and trash cans
- Provide new safety landing surface
- Renovate turf areas
- Repair auto damage to fence
- Prune dead from cottonwoods



post new rules and regs



Add new picnic tables



Remove and replace



90 Repair fence



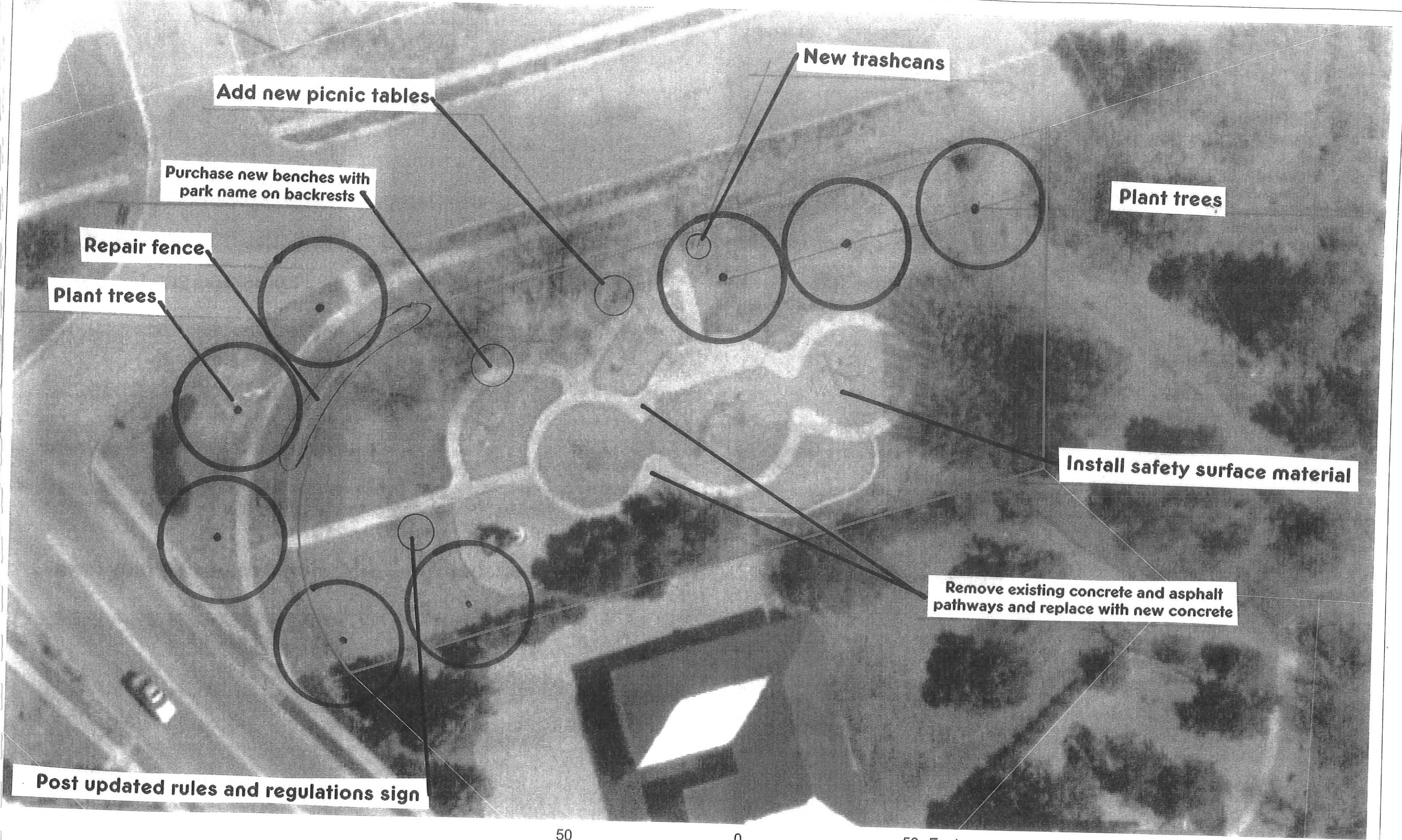
Provide new safety surface



Replace trash cans



Renovate turf areas



Add new picnic tables

Purchase new benches with park name on backrests

Repair fence

Plant trees

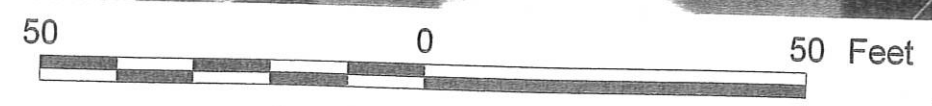
New trashcans

Plant trees


Install safety surface material

Remove existing concrete and asphalt pathways and replace with new concrete

Post updated rules and regulations sign



Scale: 1" = 25'



**ENTRANCE PARK
(ENTRY or SUNRISE PARK)**

- Restrooms
 - Install new metal doors
 - Remove wood and add metal partitions
- Paint shelter and restrooms
- Remove west end traffic island
- Remove unsafe play equipment
- Repave and stripe parking lot
- Schedule routine sweeping of parking lot
- Spray for weeds
- Prune and trim landscape plants
- List plant replacements
- Install new benches
- Post park rules and regulation sign
- Replace missing stop sign
- Potential for new shelter and table
- Swing set or see/saw



Entrance Park




List replacement plants



Tables and shelter site



Removed traffic island



Replace benches



Remove unsafe play area



92 Paint restroom trim



Trim and prune



Paint picnic shelters



Replace picnic tables

Remove traffic island
disassemble unsafe playground

Restrooms: new metal partitions
paint the structure
new metal doors

Paint shelters Use stone mulch in place of bark mulch
Site for play equipment

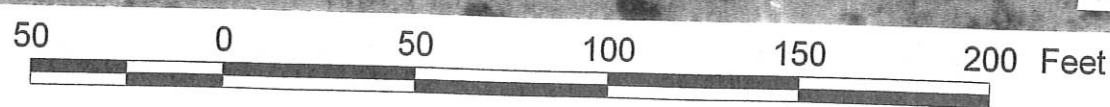
Add new benches

New shelter and picnic area
New play apparatus

Prune landscaping as required

Replace missing stop sign

ADD NEW PARKS RULES
AND REGULATION SIGNS



Scale: 1" = 50'

EAST PARK

- Prune trees all around park
- Expanded parking to the west in vacant lot?
- Install backflow preventor
- Repair sidewalk
- Repair wall on playlot
- Repair fence on tennis court
- Fill in low spots on turf that create water puddles
- Build protective barrier around irrigation
- Repair or fill low irrigation box
- Vacant Tennis Courts as new Skate Board Park?
- Remove dead trees
- Potential dog run in lower north area?
- Pave parking lot and stripe
- Extension of Canyon Rim Trail in R.O.W. of NM 502
- Ballard in parking lot
- Question ownership of property behind East parking lot
- Repair light pole
- Linkage to new Los Alamos Mesa Trail
- Plant trees along NM 502
- Install new benches and picnic tables (3)



East Park



Northside recreation area




New picnic tables




Canyon Rim Trail Route



Fenced dog run location



Skate board park site?



94 Playground area




Repair fencing



Trim trees, remove dead



Delinate parking lot



Los Alamos Mesa Trail Route

Pedestrian link to trail

Potential dog run site

Parking and trailhead

Maintain multi-use open field

Develop a Use/Park Plan for this land

Potential Mini-golf site

Potential Skate Board Park site

Pave and stripe parking lot


Plant new trees

Probable route of Canyon Rim Trail

Plant new trees

Trim trees and remove dead trees

Post new Parks rules and regs sign



Scale: 1" = 50'



FEMAville

Develop a comprehensive site plan

Considerations

- Multi-purpose playing field(s)
- Landscaping and tree planting
- Dog training/competition area
- Leave portions of park undeveloped
- County fair building
- Expansion of equestrian facilities
- Miniature golf
- Trailhead with parking
- Accessible loop trail
- Restrooms
- Wildflower meadows



View of Volleyball Courts




Install screening plants



Potential County Fair

Building/pavilion site



Western vista of park



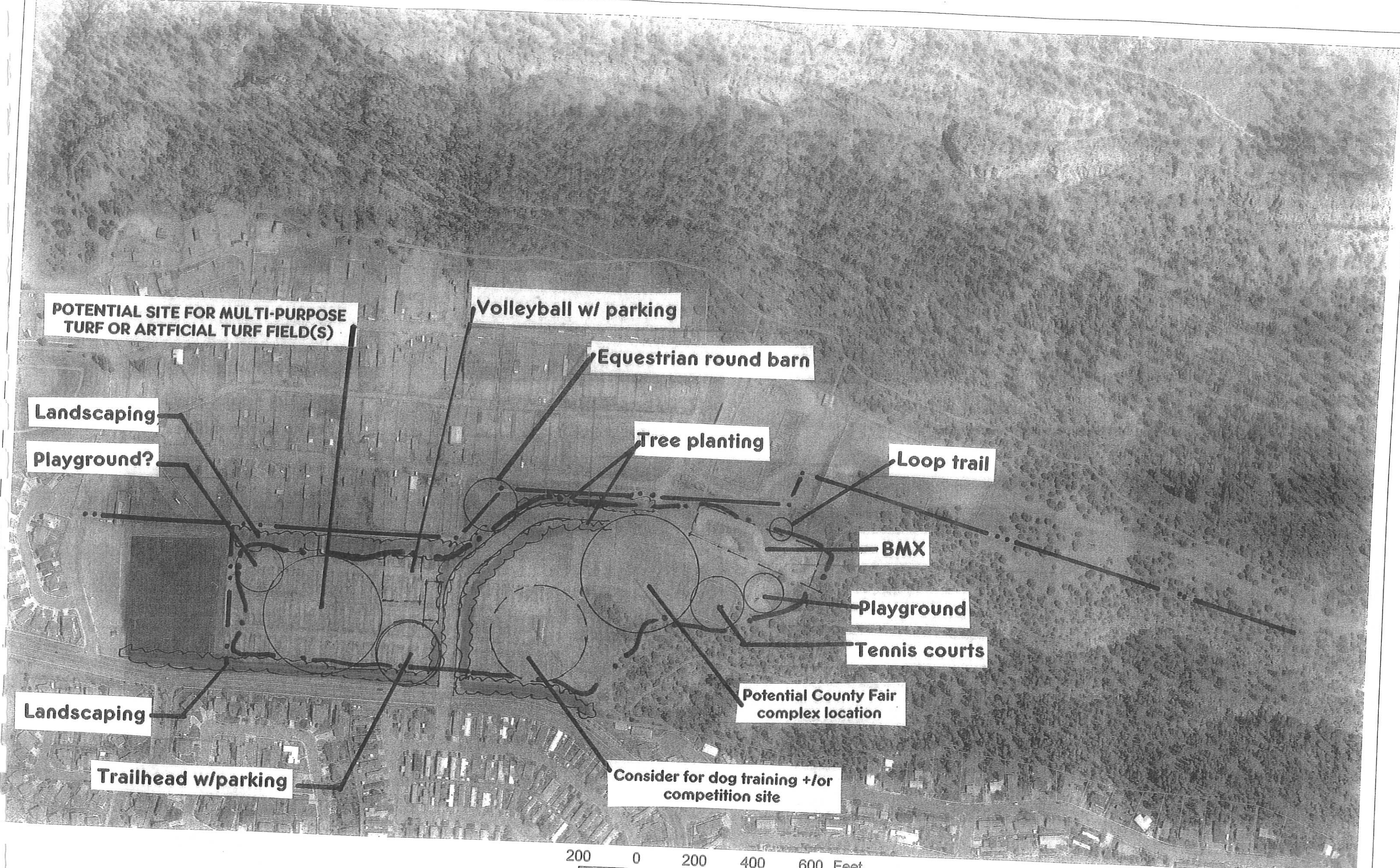
Potential dog training site



Update playground



Screening of tennis



**POTENTIAL SITE FOR MULTI-PURPOSE
TURF OR ARTIFICIAL TURF FIELD(S)**

Volleyball w/ parking

Equestrian round barn

Landscaping

Tree planting

Playground?

Loop trail

BMX

Playground

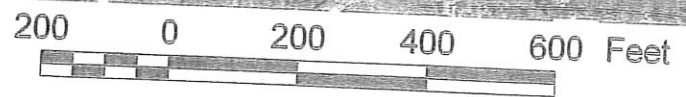
Tennis courts

Landscaping

**Potential County Fair
complex location**

Trailhead w/parking

**Consider for dog training +/-
or competition site**



Scale: 1" = 300'



ADD NEW PARKS RULES AND REGULATION SIGNS

FEMAville Site

FANTASY/FIREMAN PLAYGROUND

- Till playground area
- Replace sand with engineered fiber mulch
- Add shade structure
- Potential reading alcove
- Establish routine weed control
- Plant trees
- Fence off access to storm drainage channel
- New trash cans
- New custom benches



Install fence along drainage ditch



Replace sand w/new safety surface



Update rules and regulation sign



98 Provide more benches



Plant additional trees and water



Treat playareas for weed growth



Room for more playequipment

FANTASY/FIREMEN PLAYGROUND

Add 3 benches and 3 picnic tables

Install 48" chainlink fence along walkway by drainage ditch

Tree plantings

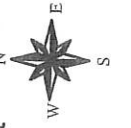
Sun shelter

More play equipment

Tree plantings

Small reading alcove

Post updated rules and regulations signage



Scale: 1" = 50'

FULLER LODGE

- Remove big dead limbs from trees
- Construct new entries into Rose Garden
- Lift tree canopy at Rose Garden
- Study and redesign irrigation system in lawn areas and shrubs beds
- Supply new trash cans
- Close off auto access to lawn and patio
- Install a memorial bench pathway along the juniper hedge near the Post Office.
- Replace the juniper hedge with large shrubs
- Evaluate foundation plantings and design new planting plan using the appropriate plant materials
- Remove vines from building walls
- Replace bubblers with drip irrigation
- Continue maintenance of cultural pathway



Fuller Lodge




Review plantings



Maintain historical sites



Redesign irrigation



New Rose Garden entry



New irrigation for roses



Lift tree canopy for light




100


Memorial bench pathway



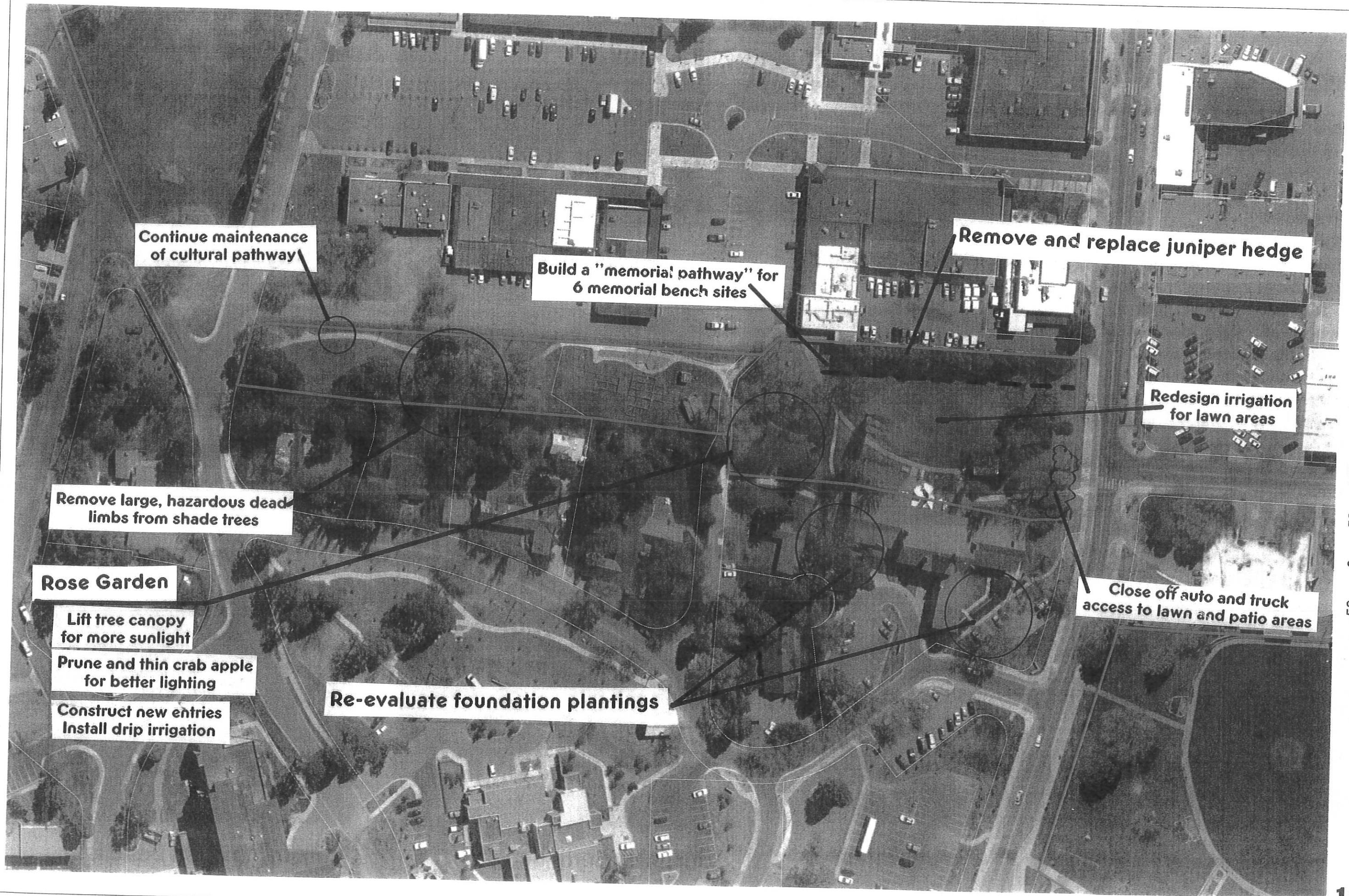
Close off to auto traffic



Remove large dead



Supply new trashcans



Continue maintenance of cultural pathway

Build a "memorial pathway" for 6 memorial bench sites

Remove and replace juniper hedge

Redesign irrigation for lawn areas

Close off auto and truck access to lawn and patio areas

Re-evaluate foundation plantings

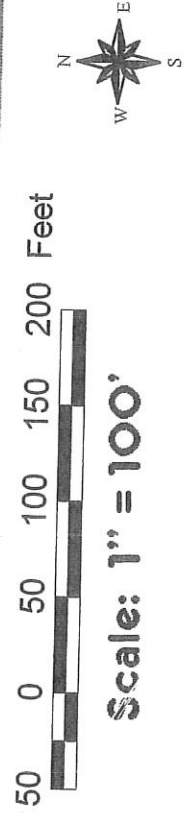
Rose Garden

Remove large, hazardous dead limbs from shade trees

Lift tree canopy for more sunlight

Prune and thin crab apple for better lighting

Construct new entries
Install drip irrigation




Scale: 1" = 100'

Fuller Lodge Park

GUAGE PINES CEMETERY

- Finish tree planting program
- Complete installation of irrigation system for expansion area
- Select a uniform bench style
- Erect gates for security
- Establish a turf maintenance and systematic renovation program
- Install new turf in expansion area based on soil analysis, nutrient requirements and water reservoiring capacity of the prepared soil
- Develop regular annual tree pruning
- Decease practice of stockpiling
- Research practicability of water storage and The use of effluent water to irrigate




Guaje Pines Cemetery



Finish tree planting



Regular tree pruning



New security gates



Complete irrigation




Remove stockpiles




102 Promote turf care



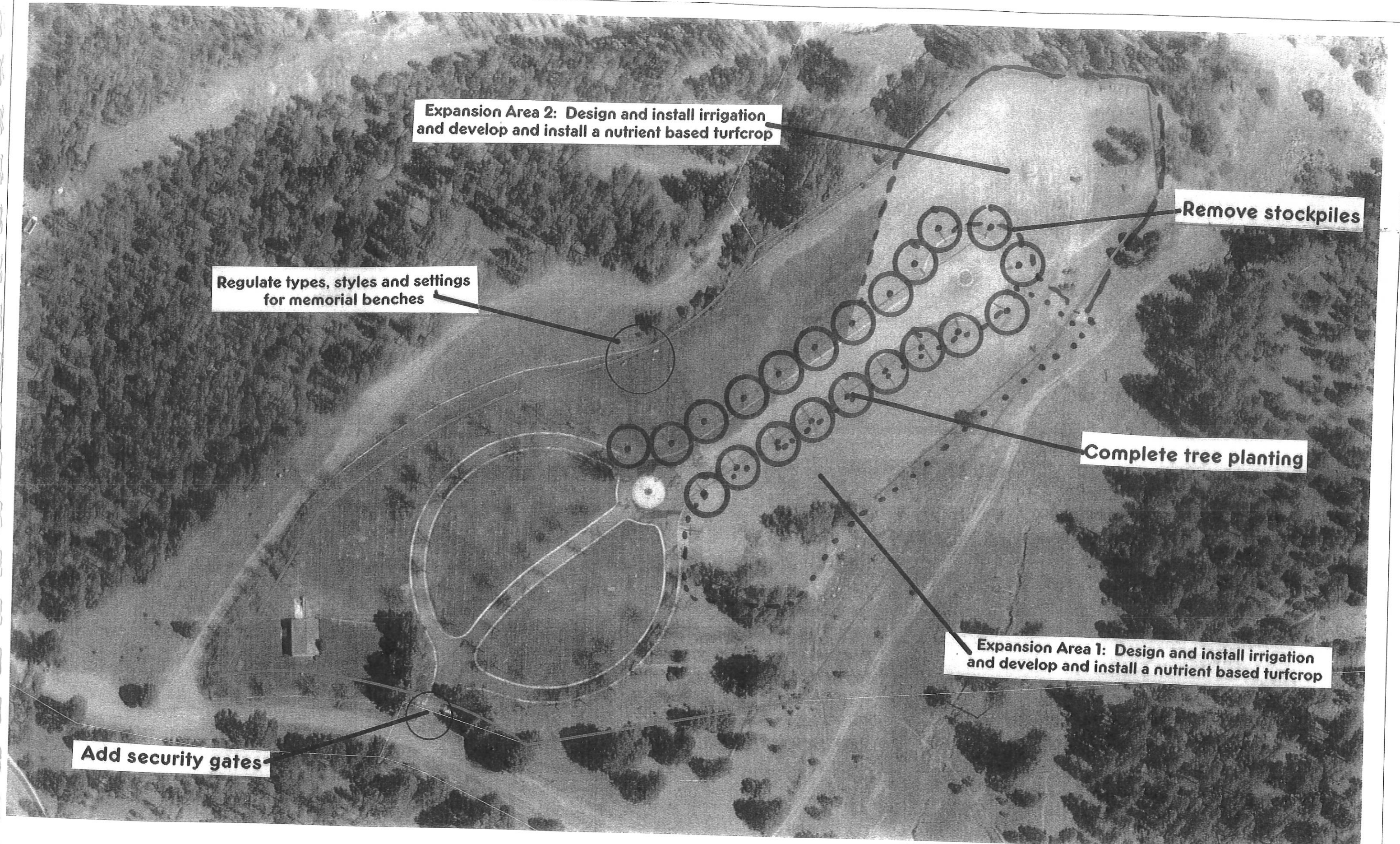
Expansion area



Install uniform benches



Install uniform benches



Expansion Area 2: Design and install irrigation and develop and install a nutrient based turfcrop

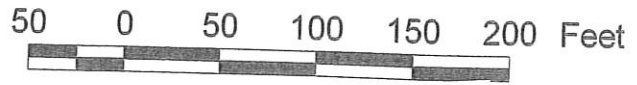
Remove stockpiles

Regulate types, styles and settings for memorial benches

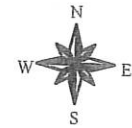
Complete tree planting

Expansion Area 1: Design and install irrigation and develop and install a nutrient based turfcrop

Add security gates



Scale: 1" = 100'





Grand Canyon Park



Play apparatus



Playground shelter



Park open space



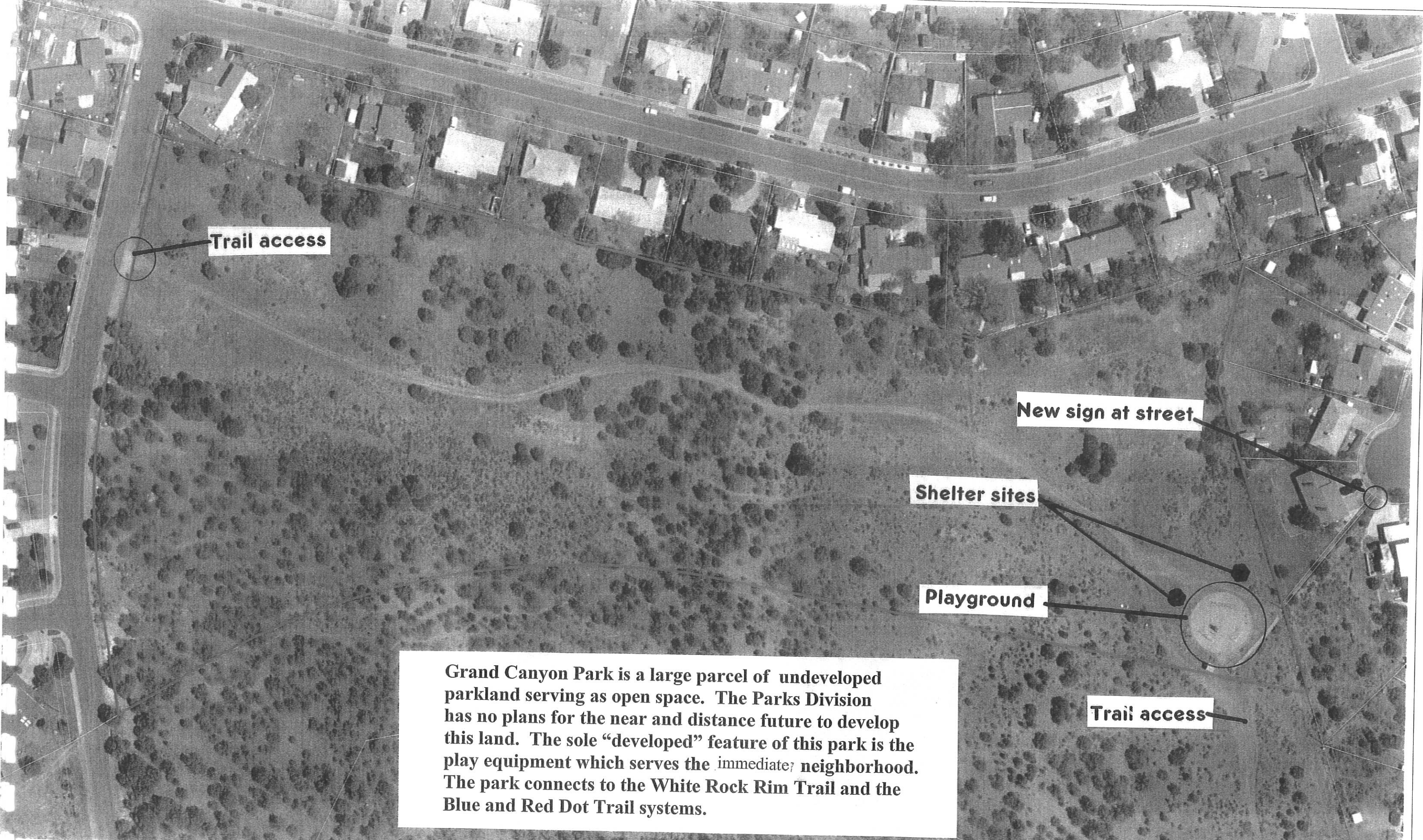
Playground

GRAND CANYON PARK

- New trash cans
 - Add 2 accessible picnic tables
 - Supply 2 new sun shelters
 - Install 3 new benches
 - Replace sand with new safety surface material
-
- Park sign at street entrance



Rim Trail Access



Trail access

New sign at street


Shelter sites

Playground

Trail access

Grand Canyon Park is a large parcel of undeveloped parkland serving as open space. The Parks Division has no plans for the near and distance future to develop this land. The sole "developed" feature of this park is the play equipment which serves the immediate neighborhood. The park connects to the White Rock Rim Trail and the Blue and Red Dot Trail systems.

Post new Parks rules and regs sign



Scale: 1" = 100'



JEFFERY PARK-PLAYGROUND

Remove dead pinon pines

Lob and scatter debris

Plant new trees in meadow area


Plant trees along entry way

Install a paved side walk/driveway

Add new signage

Park rules and regs sign

Jeffery Park Playground was removed and replaced in the spring of 2005. Other recommended improvements will be considered on a yearly review basis.




Remove old play equipment



Sand box



New playground equipment



Supply new trash cans



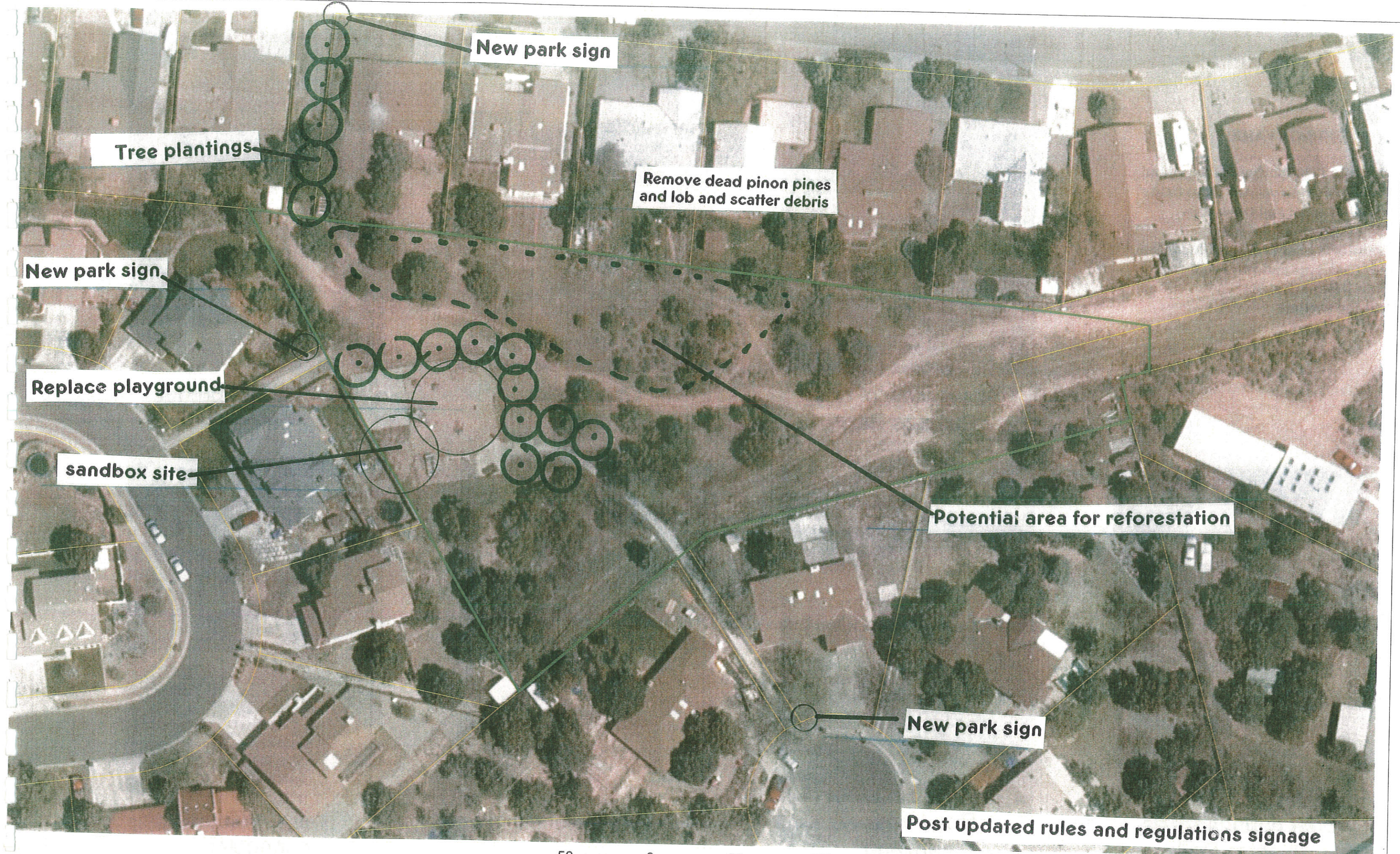
Remove dead pines and plant shade trees



Area for tree planting



Custom named benches



New park sign

Tree plantings

Remove dead pinon pines and lob and scatter debris

New park sign


Replace playground

sandbox site

Potential area for reforestation

New park sign

Post updated rules and regulations signage



Scale: 1" = 50'



LOS PUEBLOS PARK

- Site for a neighborhood playground
- Install a non-delineated grass field
- Install benches and trash cans
- Plant trees along the road
- Transform trail to accessible surface
- Post park regs and rules sign
- Make new park signs
- Add sun shelters



Street view of Los Pueblos Park



Open field



North neighborhood entrance




East boundary Los Pueblos Park




Road view of parkland



Make trails accessible



Trail serves as a connector



Erect new park sign

New sun shelter

Non-delineated open playing field

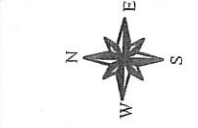
Niighborhood playground

Develop an accessible trail connector

Plant trees

New sun shelter

Erect new park sign



Scale: 1" = 50'

Post new Parks rules and regs sign



Loma Linda Playground



Play apparatus



Undeveloped parkland




Undeveloped parkland




LOMA LINDA PLAYLOT/PARK

- Routinely cut and spray for weeds
- New trashcans
- Accessible picnic tables
- Install new entrance sign
- Post updated park rules and regs sign
- Potential site for accessible loop trail
- Keep the site clear of hazard trees

Entry road



Undeveloped parkland



Develop accessible loop trail within the park

New entrance sign

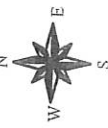
Potential reforestation site

Playground Site

The Loma Linda Playlot/Park is located on parkland parcel of 10.5 acres. Other than the playground and the immediate surrounding area, the parkland is undeveloped. At this point in time there are no plans to further develop this land. The playground is supported by the nearby housing at Loma Linda.

It is suggested that the land remain in its natural condition. There is potential for an accessible loop trail around and through the park. Adding picnic table, benches and new trashcans will improve the ambiance of the park.

Post up to date park rules and regs sign



50 0 50 100 150 Feet

Scale: 1" = 100'

Loma Linda Playlot

MOUNTAIN MEADOWS PLAYLOT

- Routinely cut and spray for weeds
- Install split rail border fencing
- Plant trees along fence
- Complete sidewalk around playground
- Potential site for a small shelter
- New trashcans
- Accessible picnic tables (3)
- Provide drip irrigation to trees



Mountain Meadows
playground



Provide new
accessible picnic
tables



Supply new trash
cans



112 Trail access



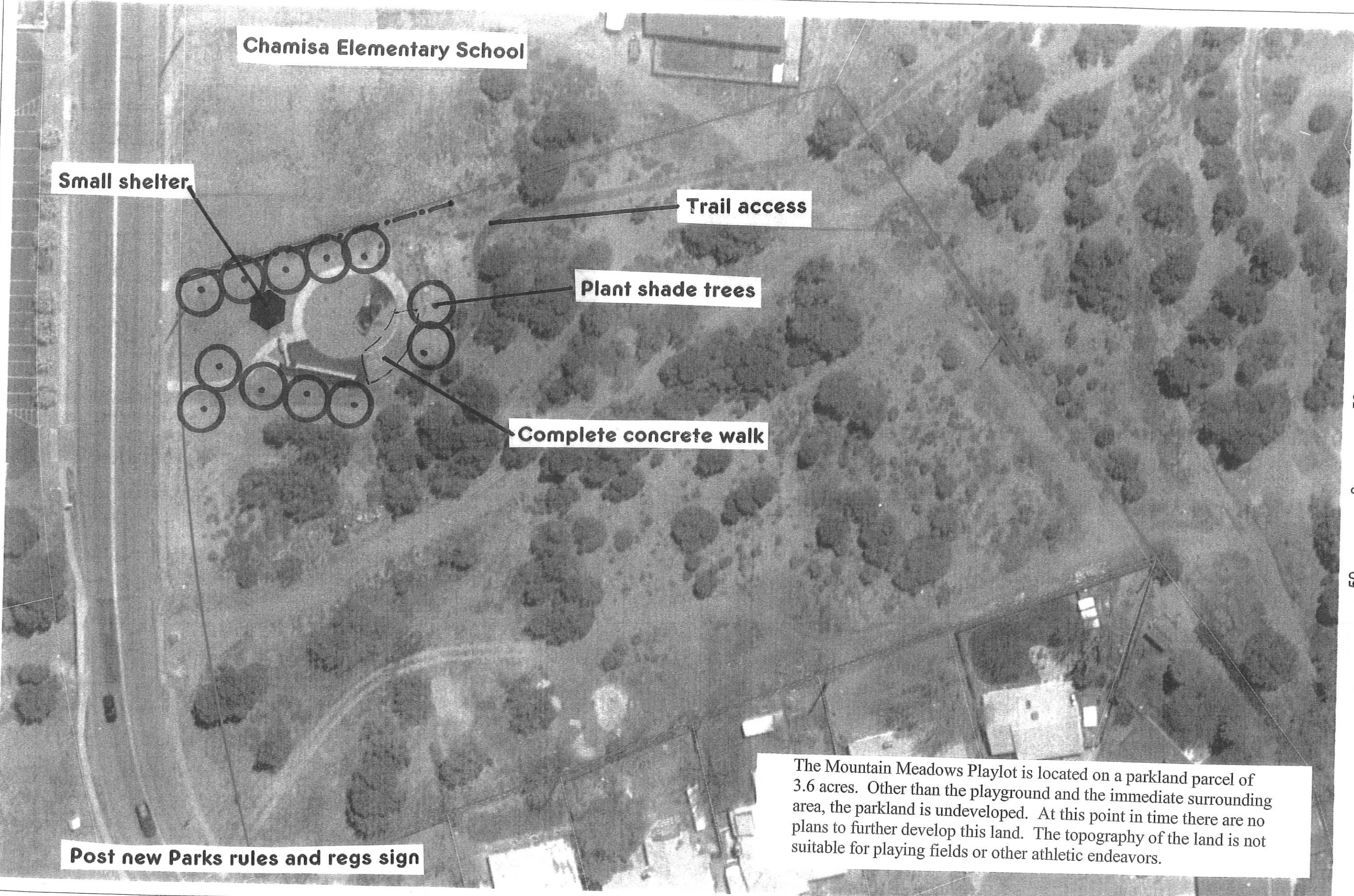
Tree planting along
property line



Complete concrete
walk surrounding
playground



Playground users



Chamisa Elementary School

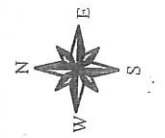
Small shelter

Trail access

Plant shade trees

Complete concrete walk

Post new Parks rules and regs sign



50 0 50 100 Feet

Scale: 1" = 50'

The Mountain Meadows Playlot is located on a parkland parcel of 3.6 acres. Other than the playground and the immediate surrounding area, the parkland is undeveloped. At this point in time there are no plans to further develop this land. The topography of the land is not suitable for playing fields or other athletic endeavors.



Myrtle Street looking east



Myrtle Street looking west



Three linden trees at 7th st.

ADD NEW PARKS RULES
AND REGULATION SIGNS



114 East end of planter



West end of planter



No recommendations for this park

Scale: 1" = 100'-0"






Betty Ehart Senior Ctr.



Add landscaping





116
Improve landscaping



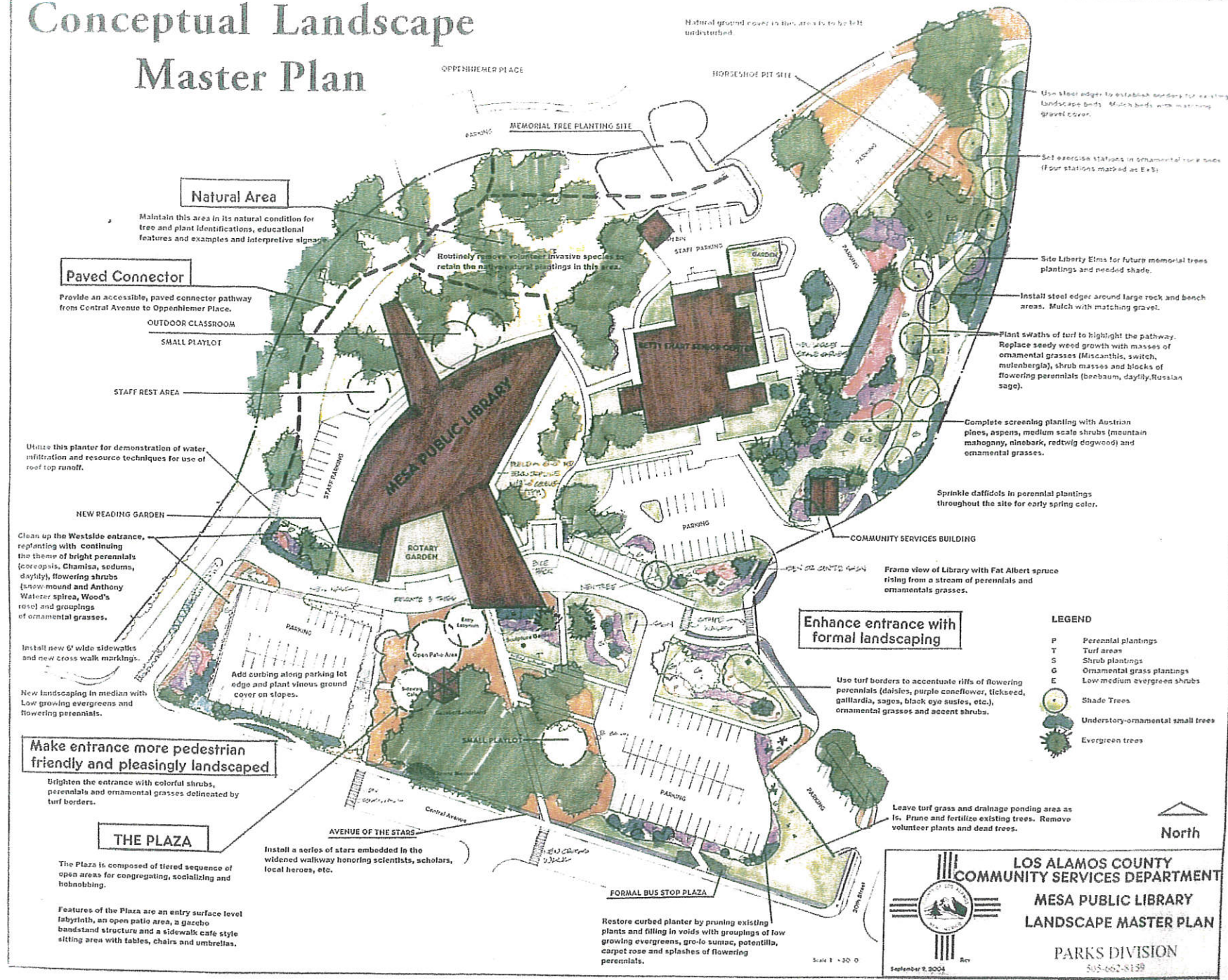
50 0 50 100 150 Feet

Scale: 1" = 100'



Mesa Public Library
Library / Senior Center

Conceptual Landscape Master Plan




MESA PUBLIC LIBRARY/SENIOR CENTER

- Improve the entry and approaches to the Library
- Add more sidewalks to promote access
- Landscape and hardscape materials to be representative of an upscale community
- Use water smart plants and irrigation
- Design a multi-use plaza space
- Install a covered pavilion/gazebo
- Provide accessible trail linkage to Senior Center
- Designate an area for memorial plantings
- Promote natural setting on the Library's north side
- Monitor and remove noxious weeds and invasive volunteer plants and trees
- Begin an "Avenue of Stars" along Central Avenue
- Post stop signs at main entrance crossings
- Install a basketball backstop and totlot playground
- Plan an outdoor classroom off north edge of building
- Enhance Cultural Pathway with landscaping and exercise stations
- Develop at transportation hub at Central Avenue
- Place more benches throughout site.



Provide accessible trail



Maintain natural



Memorial planting site



Enhance entrances



Western view from Central Avenue




View east from Fourth Street



Traffic island to be removed



Western planter at Hilltop House



Central Avenue

Fourth Street

NM 502

Hilltop House

Trinity Drive

**TRAFFIC ISLANDS AT NM 502 (TRINITY DRIVE)
AND CENTRAL AVENUE (HILLTOP INN)**

Presently there are two plans in the works for these landscaped traffic islands. The New Mexico Department of Transportation is performing a study as to the feasibility of removing the traffic island and replacing the intersection(s) with a traffic Round About. The second consideration for the planters is to install a sculpture representing the entrance to Los Alamos.

Both or a combination of these studies will require extensive time to develop and review. The Parks Division will continue the standard maintenance of the properties. There are no plans to add more plantings or make major/minor changes to the physical condition of the islands.



Scale: 1" = 50'



NORTH MESA SPORTS COMPLEX

Post new park rules and regulations sign

Bun Ryan Field

- Install top rail cover
- Repair bleachers
- Paint dugouts
- Repair and tie down backstop fence
- Plant trees between Ryan and Bomber
- Plant trees behind outfield fence

Bomber Field

- Till and prepare warning track
- Spray for weeds in skinned areas
- Plant trees along outfield fence
- Replace bleachers
- Install new trash cans
- Fix drainage problem in dugouts

Lou Caveglia Field

- Repair bleachers and sign
- Spray and routinely treat weeds
- Repair dugout drainage system
- Install new trash cans

Senior Field

- Replace announcer's booth
- Repair/replace backstop fence
- Repair bleachers and sign
- Plant trees behind outfield fence
- Install new trash cans

Minor Field

- Add roofs to dugouts
- Renovate outfield turf
- Repair and update irrigation system
- Install new trash cans
- Install new backstop fencing
- Seed and top-dress as needed

Tee Ball Field

- Repair backstop and outfield fencing
- Add roofs to dugouts
- Install new trash cans
- Fix bleachers
- Place yellow top rail cover on fence
- Seed and top-dress turf areas

General Site

- Paint or re-side all out buildings
- Fix door on storage shed
- Provide routine weed control between playing fields



Bun Ryan Field



Lou Caveglia Field



Renovate Minor Field



Consider for tree planting




Fence in storage area




Renovate T-ball Field




Senior Field



Dugouts at Bomber Field



Replace/repair Bleachers



Replace and repair all bleachers

North Mesa RV Storage

T-ball Field

Lou Caveglia Field

Bun Ryan Field

Delinate parking lots

Fence in storage lot

Bomber Field



Add tree plantings for backdrop and screening

Minor Field

Senior Field

Re-side +/- or repaint all announcers booths

North Mesa Soccer



ADD NEW PARKS RULES AND REGULATION SIGNS

Scale: 1" = 100'



BMX looking east



BMX park looking west

NORTH MESA BMX TRACK

The BMX site was constructed as a community project by the BMX club, its participants and its aficionados. The purpose of the park was to have an exclusive site suitable for racing and practicing for this bicycle sport.

Under the conditions of the agreement with the County, the BMX'ers would be responsible for the well-being and upkeep of this facility. Presently the site is overgrown and un-maintained. The Parks Division has no scheduled maintenance or funds to properly maintain this site.

The site will be left in its present condition until guidance is received from Council or there becomes a rebirth of BMX use of the site. There are no other uses being discussed for this site

Stables

Rodeo Grounds

Dressage Area


BMX Site

FEMAville Site

Playground

Tennis Courts

At this point in time the BMX site is abandon and overgrown with weeds. There are no suggestions for further use are suggestions for alternate uses of this site.



Scale: 1" = 50'



NORTH MESA SOCCER FIELD

- Top-dress and over-seed field
- Plant trees along borders and parking lot
- Repair wall at north end
- Install more trashcans
- Replace broken and missing valve box covers
- Install curbing in parking lot at sidewalk
- Repair restroom door
- Replace chain link fence along east border



North Mesa Soccer Field



curb by sidewalk & trees



Repair/replace valve box



124 Plant trees along fence




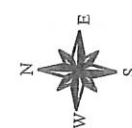

New fence and trees



Finish wall repairs



Use top of wall for trees



Scale: 1" = 50'

North Mesa Soccer Field

Post new Parks rules and regs sign

NORTH MESA PICNIC GROUNDS

- Repair or replace 5 picnic shelters
- Build new restrooms
- Repair volleyball courts
- Supply new trash cans
- Replace old picnic tables
- Update and replace individual play structures throughout site
- Install a tot-lot
- Re-grade and gravel the road system
- Grade pathway along North Mesa road with an accessible surface
- Prune large hazardous limbs from trees
- Remove volunteer and exotic tree growth
- Post new parks regs and rules sign



Post new regs and rules



Repair/replace shelter



Repair/replace shelter



Repair/replace shelter



Repair volleyball courts



Build new restrooms



Supply new trash cans



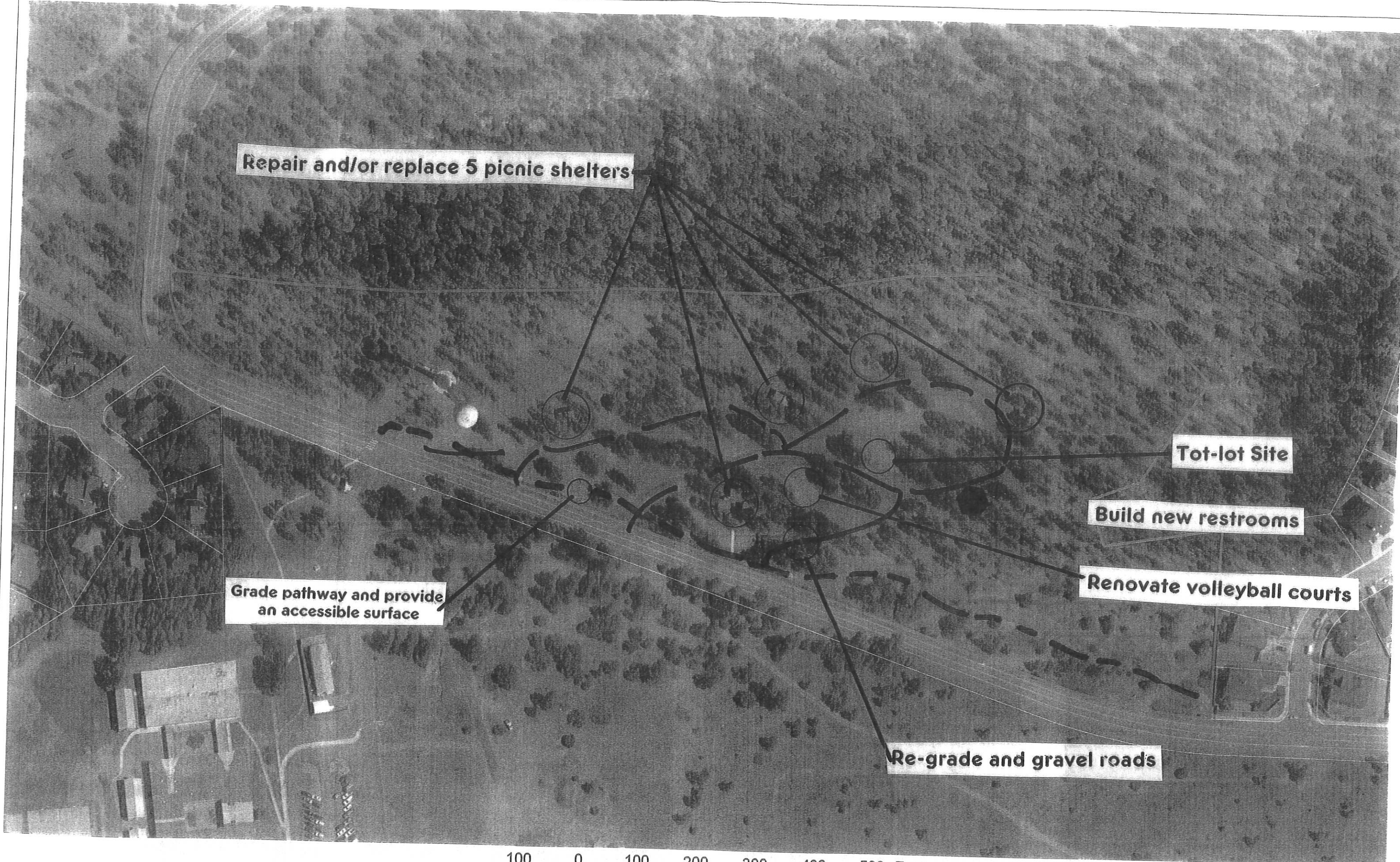
Replace picnic tables



Replace play apparatus



Tot Lot Site



Repair and/or replace 5 picnic shelters


Tot-lot Site

Build new restrooms

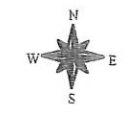
Renovate volleyball courts

Grade pathway and provide an accessible surface

Re-grade and gravel roads



Scale: 1" = 200'



North Mesa Picnic Grounds

ORANGE STREET PLAYLOT

- New entrance sign**
- Park rules and regulations sign**
- Remove barbed wire from playground**
- Enhance trail system**
- Evaluate play apparatus**
- Replace safety-landing material**
- Replace timber borders**
- Add customized park benches**
- Add picnic table**
- Clean up weed growth**
- Replace trash cans**
- Check clearance distances**
- Trim overgrown entry path**
- Make entry area more appealing**




New entry sign



Change safety surface



New trash cans



clean up entry area



Replace old apparatus



Clean up weeds



Clear out over grown path
128



Add customized benches



Consider new borders



Review swing settings

Replace unsafe wood borders

Verify clearance distance for swings

Clean up weeds throughout park

Establish a loop walking trail

New entry sign

ENTRY WALK

Add new benches

Replace trashcans

Add picnic tables

Remove barbed wire from fencing

Evaluate play apparatus

Consider replacing safety landing material

Post new rules and regulation sign


Scale: 1" = 25'



Orange St. Play Lot

OVERLOOK PARK

- Evaluate condition of roads
- Amphitheatre
- Greenhouse
- Shelters-1 large, 2 small
- More picnic tables
- More bleacher seating
- Replace irrigation infrastructure
- New soccer goals
- Rebuild backstops
- Develop tree-planting program
- Water Park
- Dog run
- Second playground
- Walking trail loop around park
- Second access ramp to Spirio
- Wildflower plots
- Fence and gate Meadow Land entry
- Clean up warning tracks
- Resolve homerun issues
- Linking sidewalks
- Score keeper building
- More score boards



Remodel gates, design entry and fence frontage for security



Replace safety surfacing



Remove from Park




Remove dumpsters



Temporary Collection Site



Stop illegal dumping



Tree Planting Site



Trees and wildflowers




New Turf Swale



Shelter Site



Retaining Wall and Turf



Add turf and trees



Retaining wall and tree planting



Repair warning tracks



Install bollards for traffic control and parking




resolve homerun issues



New parking site



Provide potable water to Dog Run



Model Car Track




130

Repair wall



Amphitheatre View



Renovate Dugouts (typ.)



New Playground Site



Repair wall and grade road



PINE STEET PLAYGROUND

- Post a directional sign on Canyon Road
- Clean up weeds
- Repair fence
- Restore basketball court
- Thin out trees around park
- Possible fuel mitigation site
- Install trailhead marker
- Rebuild back playlot wall
- Install new benches (3)
- Install new picnic tables (2)



View of Pine St. playlot




New play apparatus



New play apparatus



Replace/repair fencing




new play apparatus



Add trailhead marker



restore basketball court



Post entry sign

Possible fuel mitigation site

Add new benches

New picnic tables

Restore basketball court

Rebuild back wall

Post a directional sign on Canyon Road

New park sign

Mark trailhead

The Pine Street Playground's equipment was updated and replaced in 2002. The outdate and unsafe play apparatus was replaced the new play structures in compliance with the present day codes.

Install new parks rules and regulations sign

Scale: 1" = 50'



PINON PARK

- Remove and replace 35' x 65' shelter
- Build exercise course on paved paths
- Install knee wall on north side of playlot
- Install a storage building
- Planter at entrance sign and Rocketship
- Asphalt parking lot
- Add a sidewalk from restroom to parking lot
- Systematically remove dead trees
- Clean up along the trail
- Plan out and install mini golf course



Pinon Park in White Rock



Skate Board Park



Repair trail system



Install planter under sign



Purchase new benches



Potential Mini-golf site



Clear trails of brush



Renovate shuffleboard



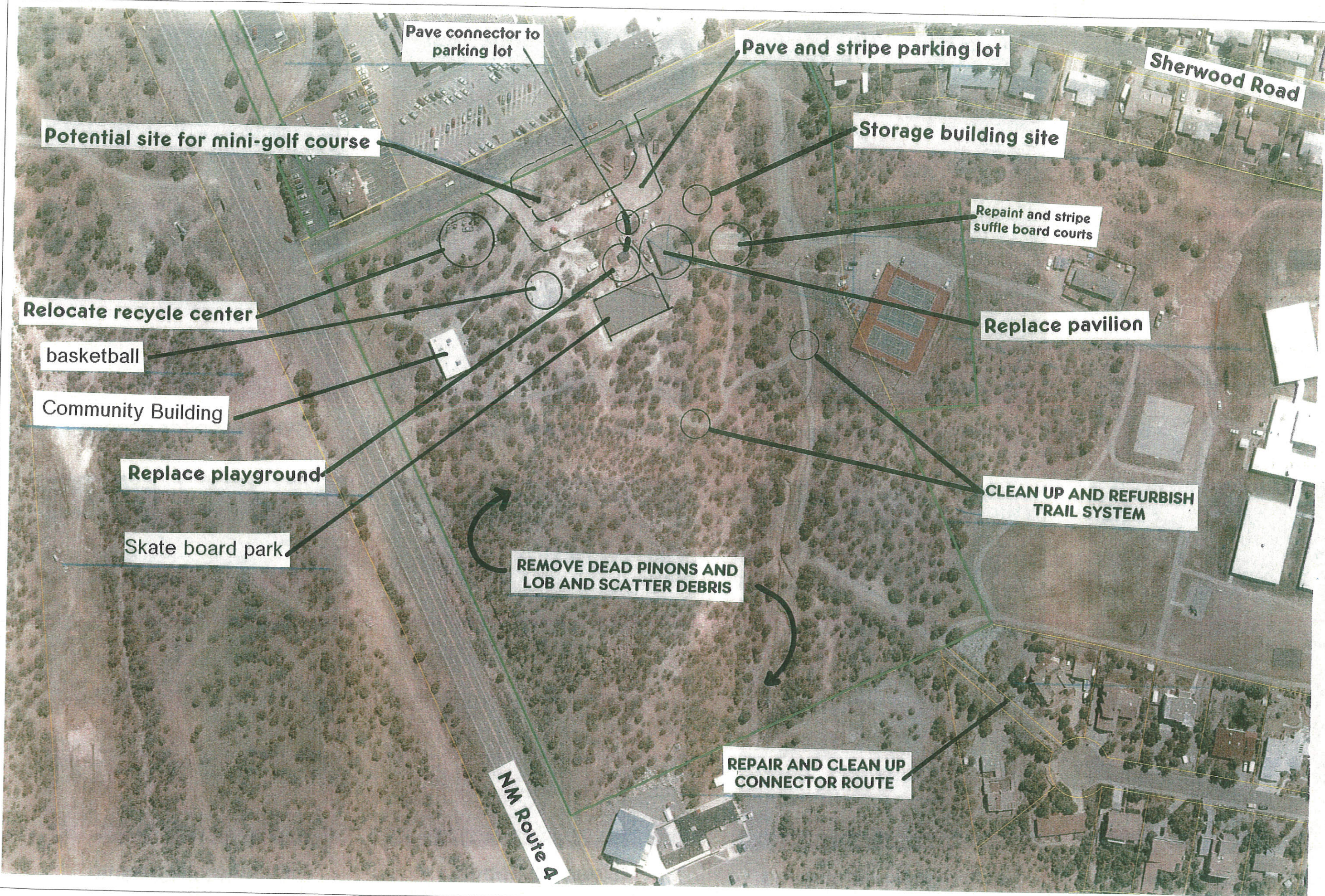
New playground



Shore-up culvert



Pave and stripe parking



Pave connector to parking lot

Pave and stripe parking lot

Sherwood Road

Potential site for mini-golf course

Storage building site

Repaint and stripe suffle board courts

Relocate recycle center

Replace pavilion

basketball

Community Building

CLEAN UP AND REFURBISH TRAIL SYSTEM

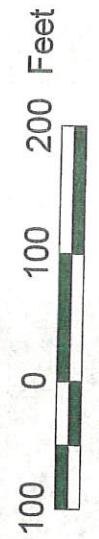
Replace playground

Skate board park

REMOVE DEAD PINONS AND LOB AND SCATTER DEBRIS

REPAIR AND CLEAN UP CONNECTOR ROUTE

NM Route 4



Scale: 1" = 150'


135 Pinon Park

Post new Parks rules and regs sign

RIDGEWAY STREET PLAYGROUND

- Remove dead and staked brush
- Replace picnic tables
- Remove old concrete play structure
- Restore basketball court
- Reclaim disturbed areas
- Consider a covered shelter
- Refurbish entry sign
- Complete fuel mitigation
- Possible reforestation site
- Mark trailhead
- Post trail signage


With exception to the concrete play structures, the present play equipment is in very good condition and will not require replacement.



Ridgeway Playground



Mark route to trails



Provide better access




136 Fuel mitigation area




Restore basketball court



Clean up debris



Existing playground



Reclaim disturbed staging area

Restore basketball court

Mark trailhead

Add new picnic tables

Remove barbed wire from fencing

Playground

Refurbish park sign

Entry

Provide custom benches

Provide signage for trails

Consider site for reforestation project

Complete fuel mitigation

Remove brush piles

Post new park rules and regulations

Scale: 1" = 50'



Ridgeway Play Lot

ROVER PARK

- Repair fence and spray for weeds
- Paint fountain
- Paint small pavilion and rails
- Remove dead trees
- Level soil along soccer field
- Develop a site plan for non-turf areas
 - Build a new shelter
 - Expand turf areas and irrigation
- Repair restrooms
 - Replace damaged doors
 - Install new metal partitions
 - Paint face board
 - Parge or stucco building walls
- Use plants to screen tennis courts
- Fill and seal cracks in tennis courts
- Pave parking lot



Rover Park playground



Tree/shrub planting area



Replace failing walls



Develop site plan



Potential shelter site




Paint/repair pavilion



Paint fountain/trash cans




Stucco/paint restrooms




Pave Parking lot



Potential patio area



Repair cracks in court



Potential patio area

Plant evergreen screen

Pave parking lot

Repair and repaint small shelter

Plant trees on top of berm

Playground

Overhaul bathrooms

Plant trees

Repair volleyball court wall

Potential shelter site

Clear out rock and debris and regrade

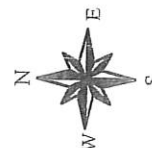
Prepare and develop a park plan for this open non-turfed area

Plant screen along front of tennis courts

Plant evergreen screen

Gated park access

Post new Parks rules and regs sign



Scale: 1" = 100'

Rover Park

NORTH MESA STABLES AND DRESSAGE


- Plant and irrigate screening along south border
- Renovate, replace +/- or add manure bins as needed
- Convert bathroom for year around use
- Add a 3rd round pen w/ lights and new fencing
- Plan a Gallop Track along south end of property
- Provide a new water system
- Build a covered arena (one of three sites)
- Upgrade transient pens
- Develop a cross country jump course with a new jump storage shed
- Rodeo Arena
 - Repair/renovate crow's nest
 - Finish installation of interior arena fencing
 - Replace bucking chutes
- Install a small scale composting facility
- Propose a riding school and riding concession site
- Enlarge and improve concession stand



North Mesa Stables




Design formal entrance




View of stables area



Convert to all year use



Enlarge and renovate




Dressage arena




Overhaul water system



Repair and renovate crow's nest and chutes



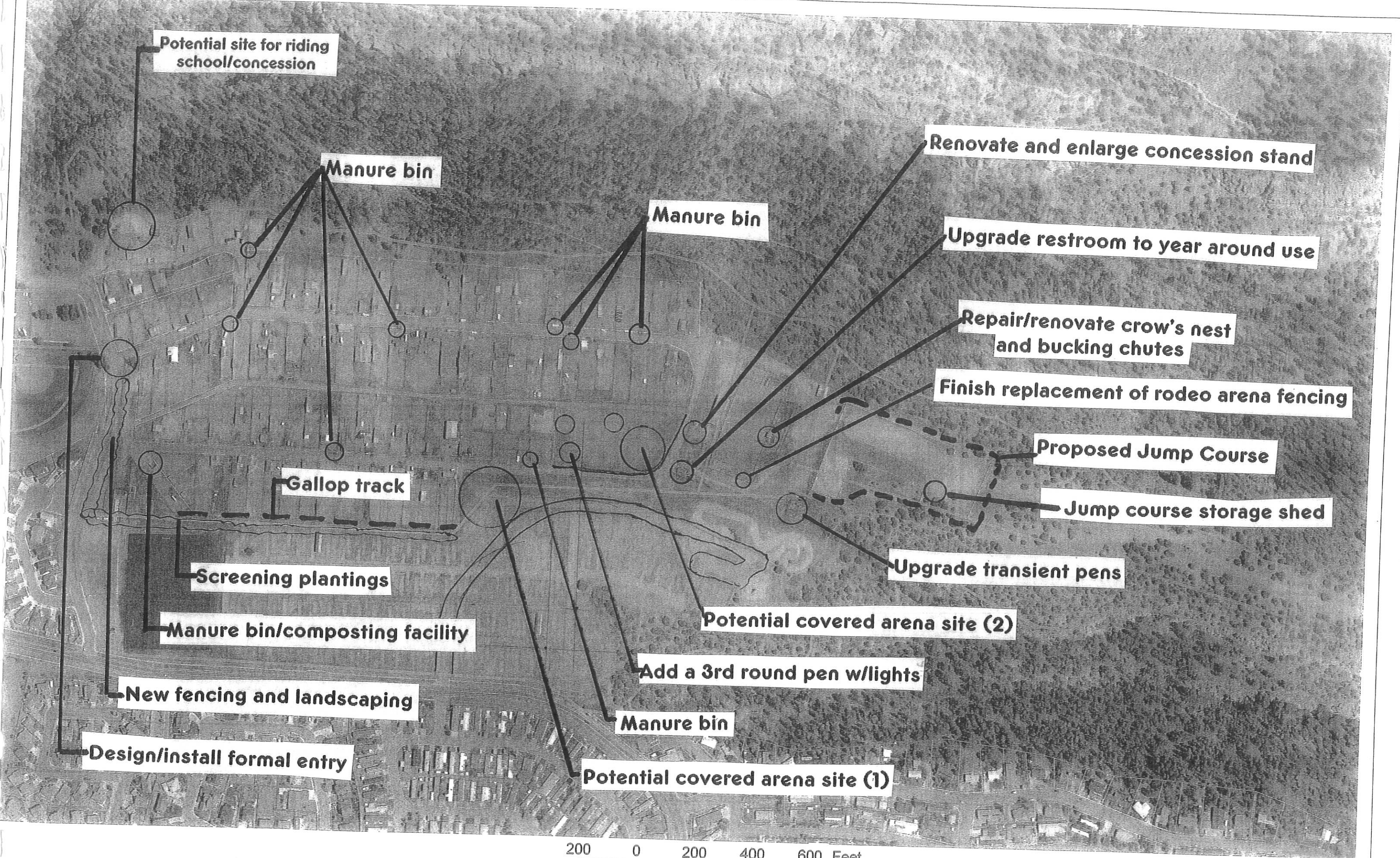
Finish fence installation



Add/repair manure bins



Convert for composting



200 0 200 400 600 Feet

Scale: 1" = 300'



ADD NEW PARKS RULES AND REGULATION SIGNS


141
Stables & Dressage

37th Street Playground

- Remove unsafe play equipment
- Spray for weeds
- Prune and trim trees at entrance
- Install new benches
- Post park rules and regulation sign
- Potential for new shelter and table
- Playground warrants complete re-design
- Post update park regs and rules sign
- Provide for an accessible approach to the playground




Repair sign



Re-grade access route




Replace old equipment



Supply new benches



Re-design the playground



New park sign

Access must comply with ADA standards

Provide:

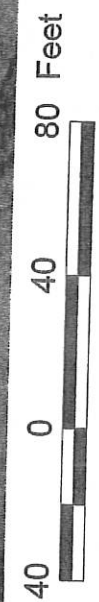

picnic tables

new benches


new trashcans

Re-design the playground


Post new parks rules and regs sign




Scale: 1" = 50'



Replace paved swales



Repair drainage devices



Replace tennis court lights as needed



Repair, patch and repaint ball wall



Re-sod/reseed bare turf areas as needed



Replace juniper plantings



Remove old debris



Add new screening plantings



Add new park sign and xeriscape garden



Treat turf areas for weeds




Repair and repaint shelter




Clean up volleyball court




Adjust and adapt irrigation system to attain head to head coverage



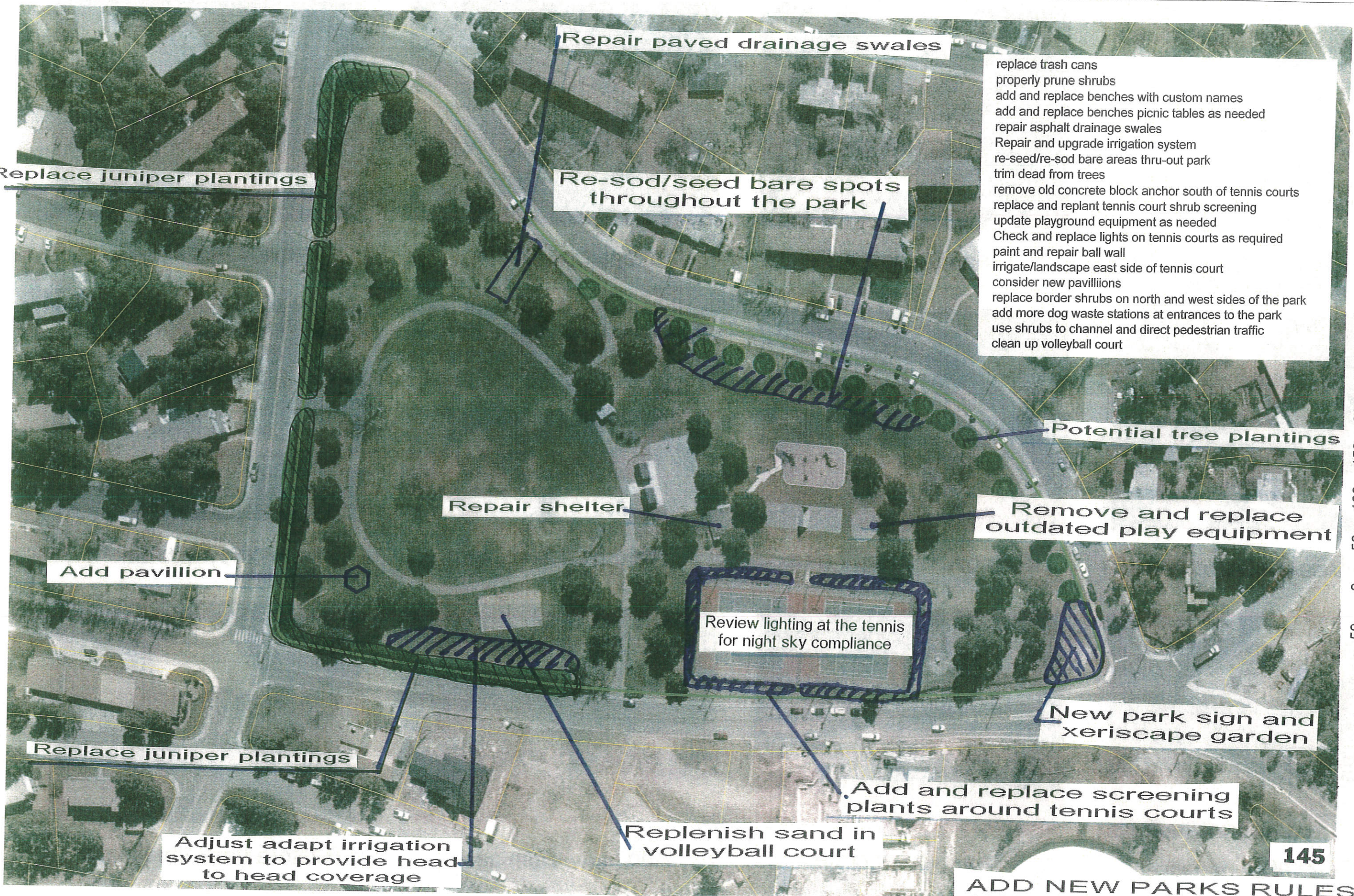
Replace outdated play equipment



Replace garbage cans



Properly prune shrubs



Replace juniper plantings

Repair paved drainage swales

Re-sod/seed bare spots throughout the park

replace trash cans
properly prune shrubs
add and replace benches with custom names
add and replace benches picnic tables as needed
repair asphalt drainage swales
Repair and upgrade irrigation system
re-seed/re-sod bare areas thru-out park
trim dead from trees
remove old concrete block anchor south of tennis courts
replace and replant tennis court shrub screening
update playground equipment as needed
Check and replace lights on tennis courts as required
paint and repair ball wall
irrigate/landscape east side of tennis court
consider new pavillions
replace border shrubs on north and west sides of the park
add more dog waste stations at entrances to the park
use shrubs to channel and direct pedestrian traffic
clean up volleyball court

Potential tree plantings

Repair shelter

Remove and replace outdated play equipment

Add pavillion

Review lighting at the tennis for night sky compliance

New park sign and xeriscape garden

Replace juniper plantings

Add and replace screening plants around tennis courts

Adjust adapt irrigation system to provide head to head coverage

Replenish sand in volleyball court



1 : 1,200

WALNUT STREET PLAYGROUND

- Replace playground equipment
- Install new benches
- Add new nets for baskets
- Restore basketball court
- Remove old chain link fencing
- Provide trailhead marker
- Install new trash cans
- Add two picnic tables
- New park sign
- Repair and sign trail access


The Walnut Street Playground equipment was replaced in the spring of 2004.



Clean up entrance




Repair trail route




Provide trail signage



Replace old equipment



Remove old apparatus



Refurbish park sign




New play equipment



Provide new benches



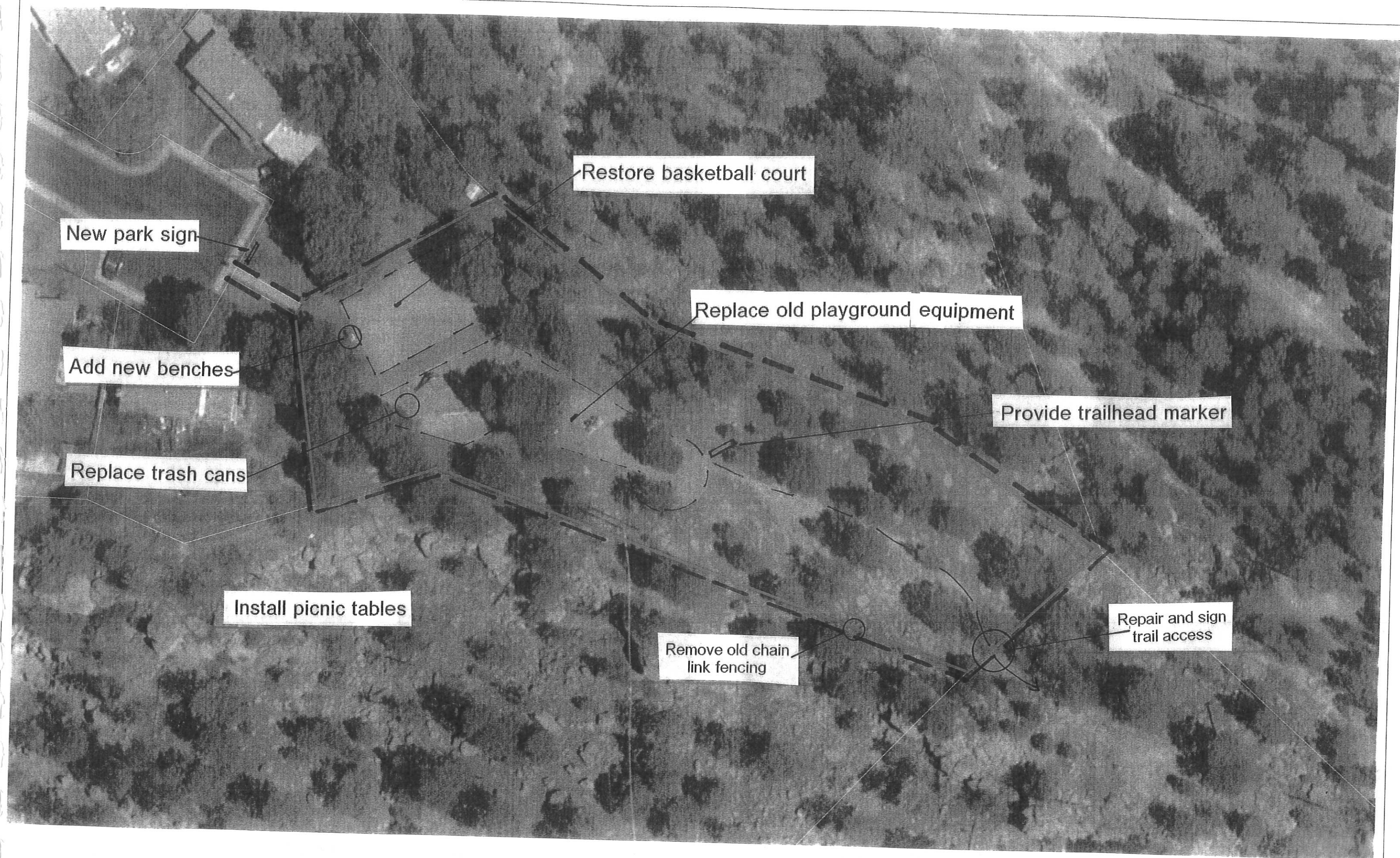
Remove concrete



Add new trash cans



Restore basketball court



New park sign

Restore basketball court

Add new benches

Replace old playground equipment

Replace trash cans

Provide trailhead marker

Install picnic tables

Remove old chain link fencing

Repair and sign trail access


Post new park rules and regulations sign

Scale: 1" = 50'



WESTERN AREA PARK

- Repave sidewalks
- Install new drinking fountain
- Install backflow preventer
- Site for new shelter
- Plant trees on north border
- Install screen plantings on NW side
- Reline basketball court
- Replace safety zone material for Playground
- Replace trashcans
- Install doggie collections stations
- Replace old benches
- Add new picnic tables
- Over-seed playing/practice field
- Provide rules and regulations sign



Western Area Park



Overseed playing fields



Repair sidewalks



Use plants for screening



Potential shelter site



Install new fountain



Place dogwaste
Collection stations




Plant trees along drive




Add new safety surface



Provide new benches



Replace old picnic tables



50 0 50 100 150 Feet

Scale: 1" = 50'



ADD NEW PARKS RULES AND REGULATION SIGNS

White Rock Municipal Center

Trim, thin and remove dead from trees

Clean and replenish rock mulch areas

Replant beds on east and south sides of

Police Department

Remove volunteer elms thru-out site

Remove vines from shrubs and beds

Re-design flowers bed planters for shade conditions

Repair cracked and spaulding sidewalks

Re-design parking lot at library entry

Re-evaluate existing, overgrown landscape and replace as warranted

Show horseshoe pit on southside of property

Repair landscape and parking lighting

Repair sign




Clean out and replant



Clean up gravel bed



Replenish stone cover



Replant wall




Fertilize lawn area



Re-do landscape




Replace sign




Clean out weeds and add stone cover



Relocate dumpster



Re-stripe parking lot



Horse shoe pit



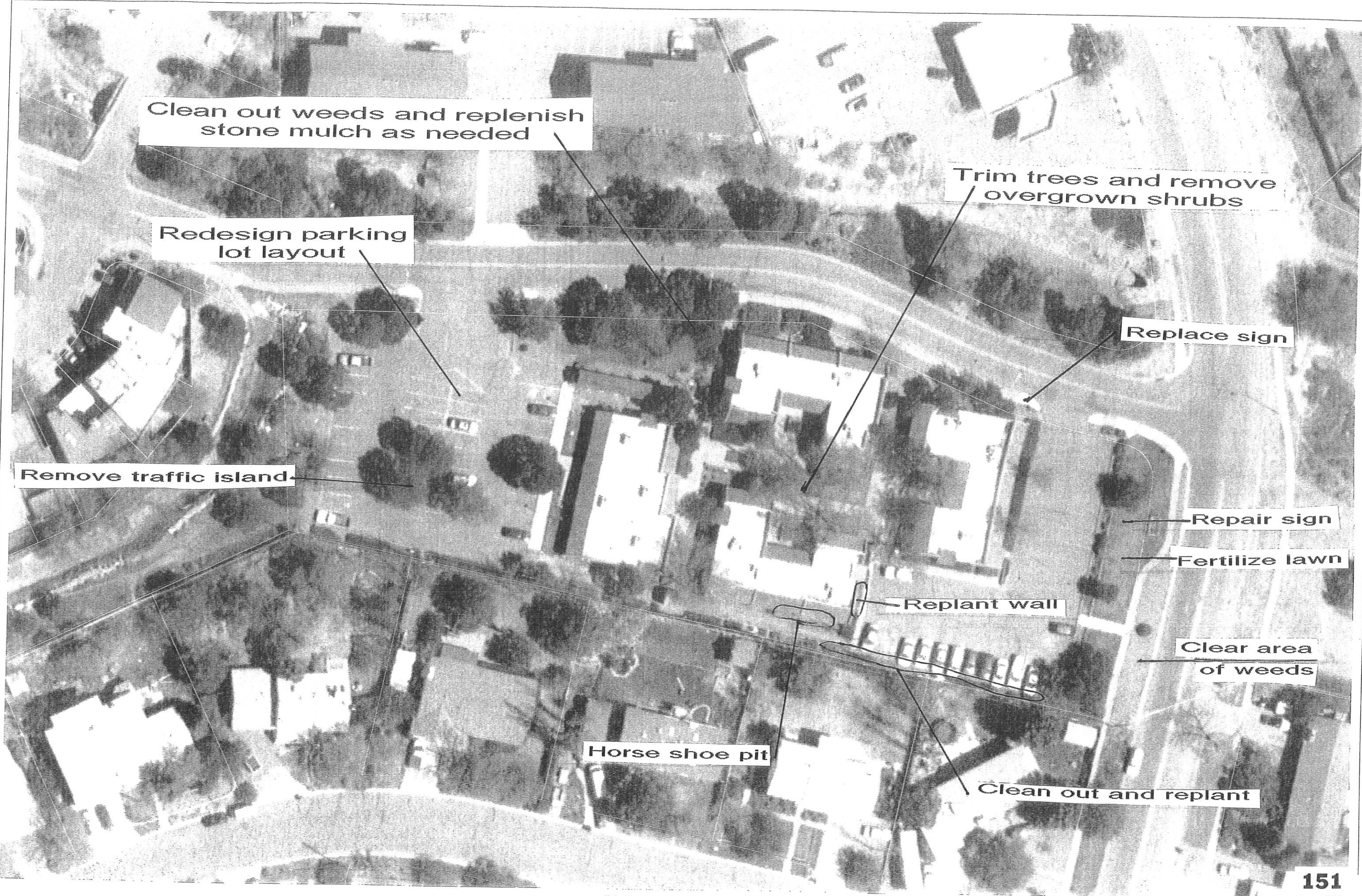
Clean out weeds



Remove over grown shrubs



Trim trees and remove overgrown shrubs



Clean out weeds and replenish stone mulch as needed

Trim trees and remove overgrown shrubs

Redesign parking lot layout

Replace sign

Remove traffic island

Repair sign

Fertilize lawn

Replant wall

Clear area of weeds

Horse shoe pit

Clean out and replant

50 0 50 100 Feet

Scale: 1:50



WR Community Complex